
















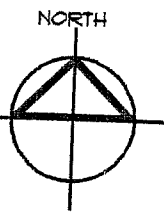
LOT #    BLOCK #    SUBDIVISION NAME  
 T. N., R. E., SECTION  
 TORRANCE COUNTY, NEW MEXICO  
 4.00 ACRES

### LEGEND

-  EXISTING STRUCTURE
-  NEW ADDITION
-  FF. WATER RISER
-  UNDERGROUND PROPANE TANK
-  FIRE HYDRANT
-  TELEPHONE RISER
-  FIBER OPTIC RISER
-  PROPANE RISER
-  ELECTRIC METER
-  WATER VALVE
-  GAS METER
-  TRANSFORMER
-  WATER METER
-  SEPTIC TANK (APPROXIMATE LOCATION)
-  DBL. CLEANOUT

SITE PLAN

1"=60'-0"



# EXAMPLE