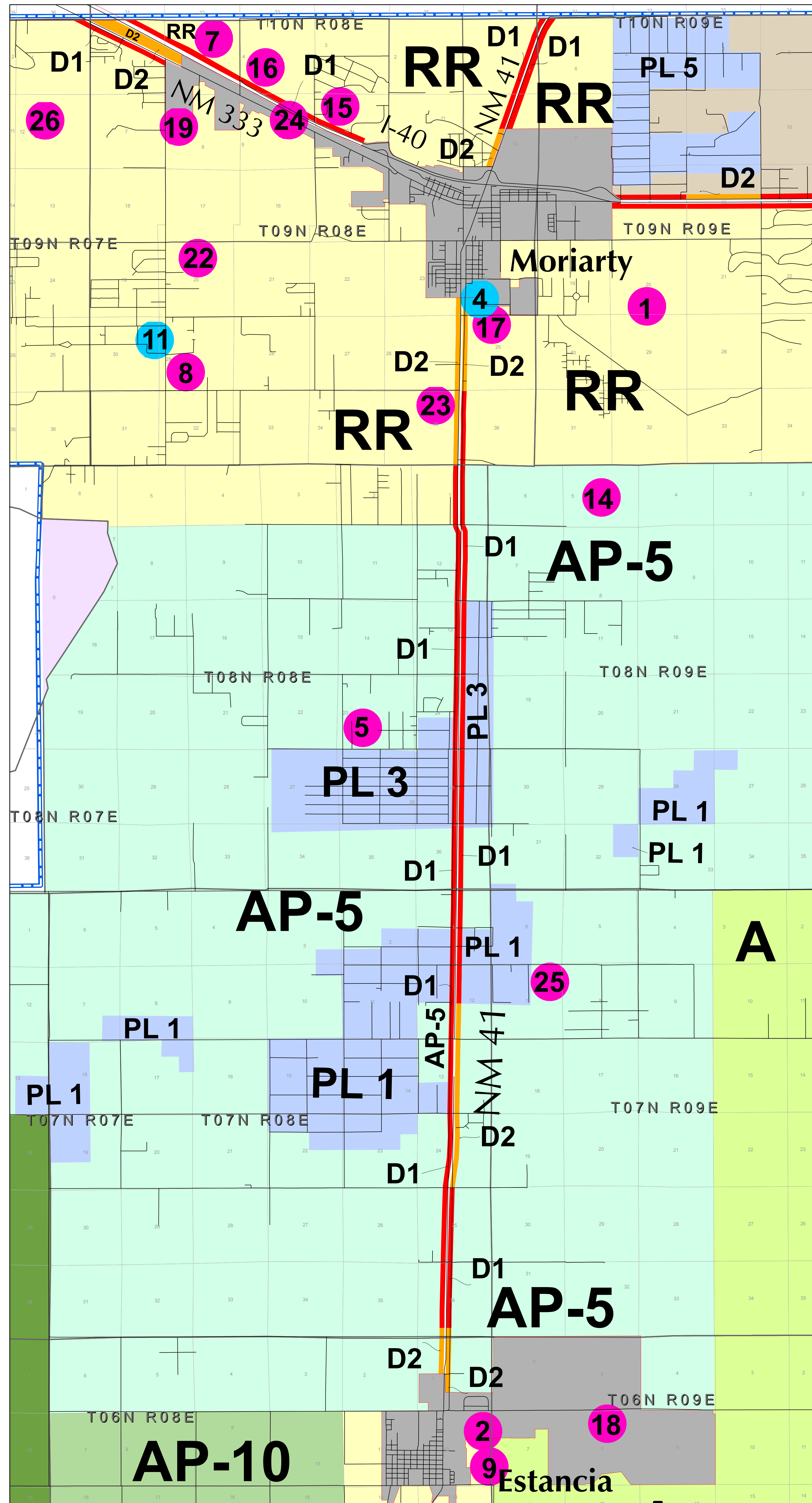


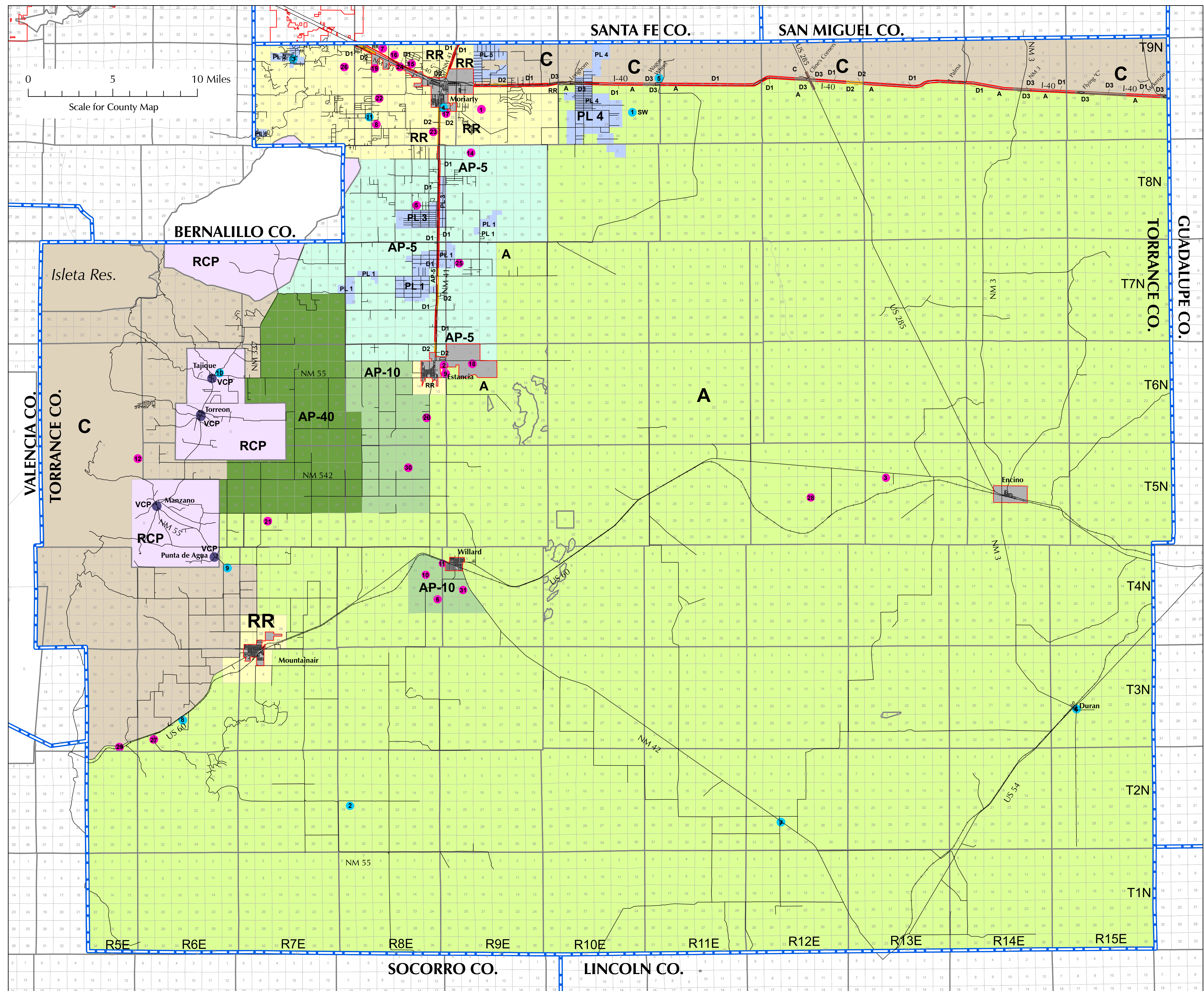
Torrance County Zone Map

Adopted December 9, 2009

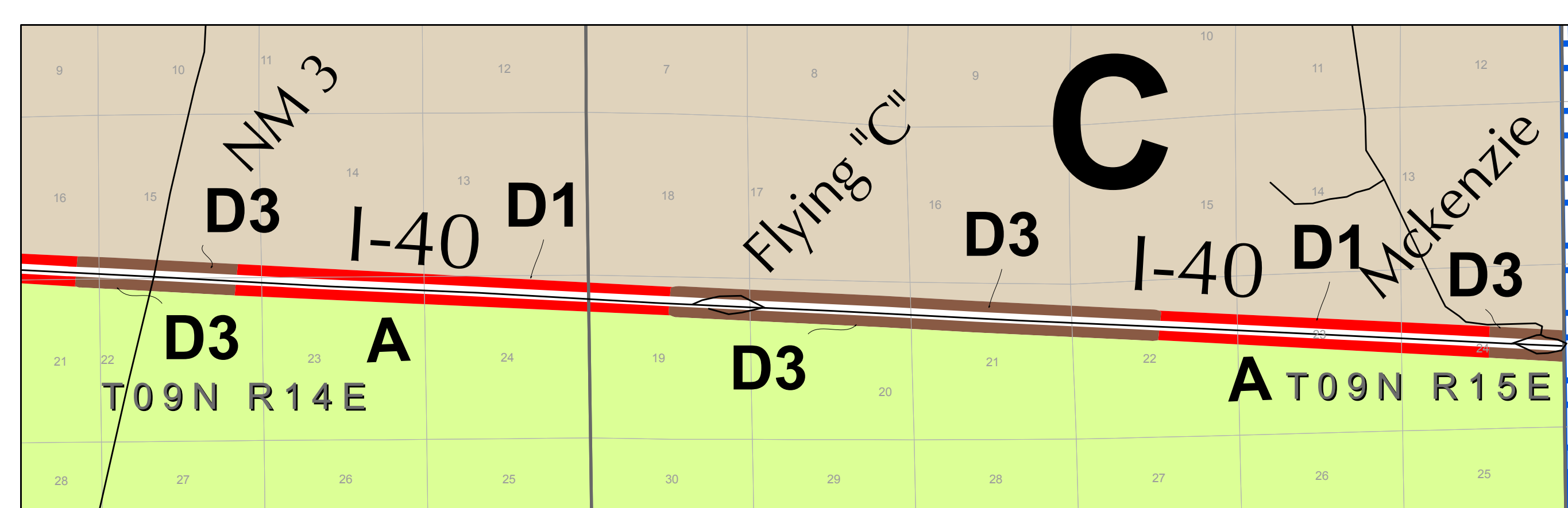
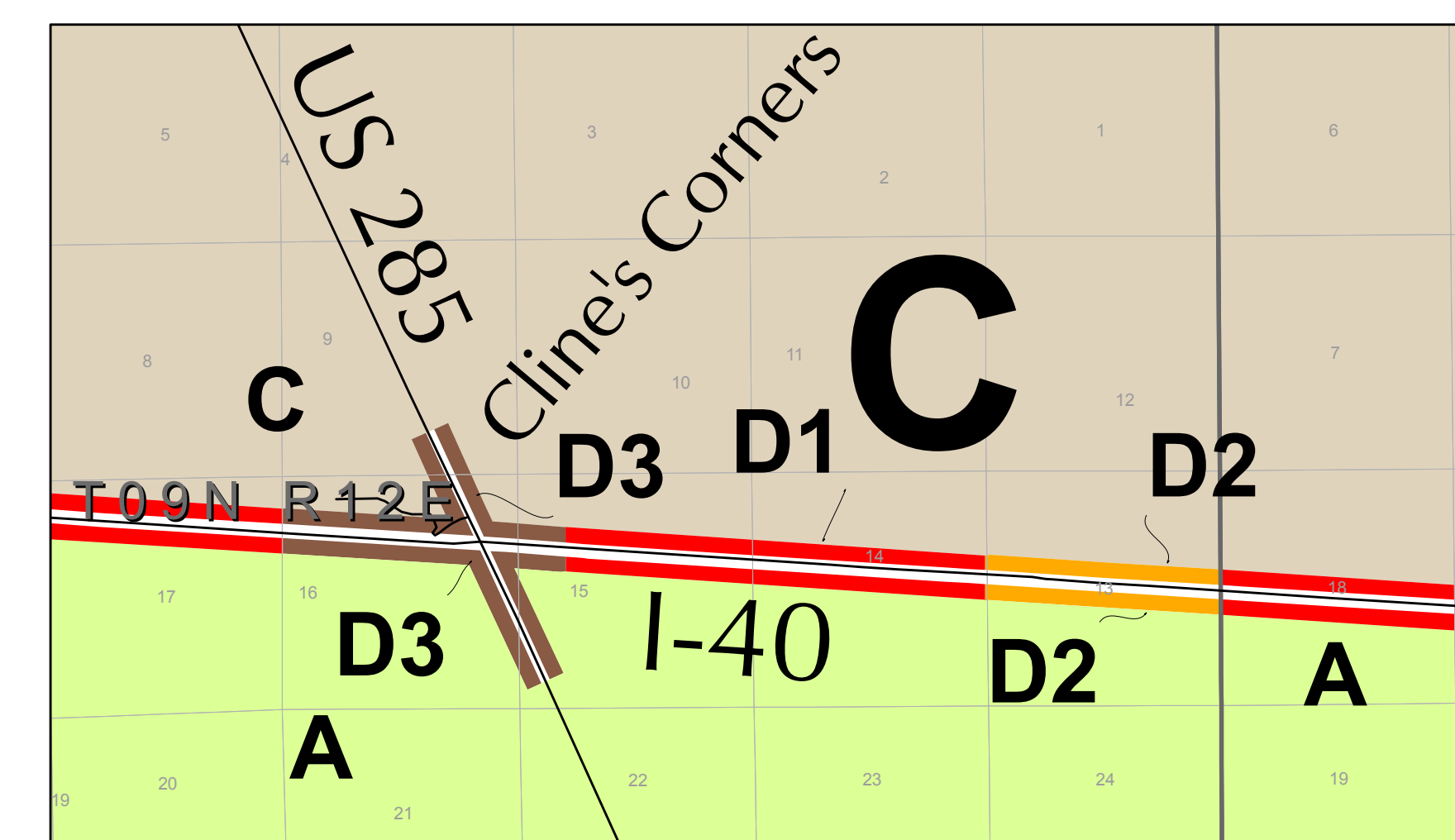
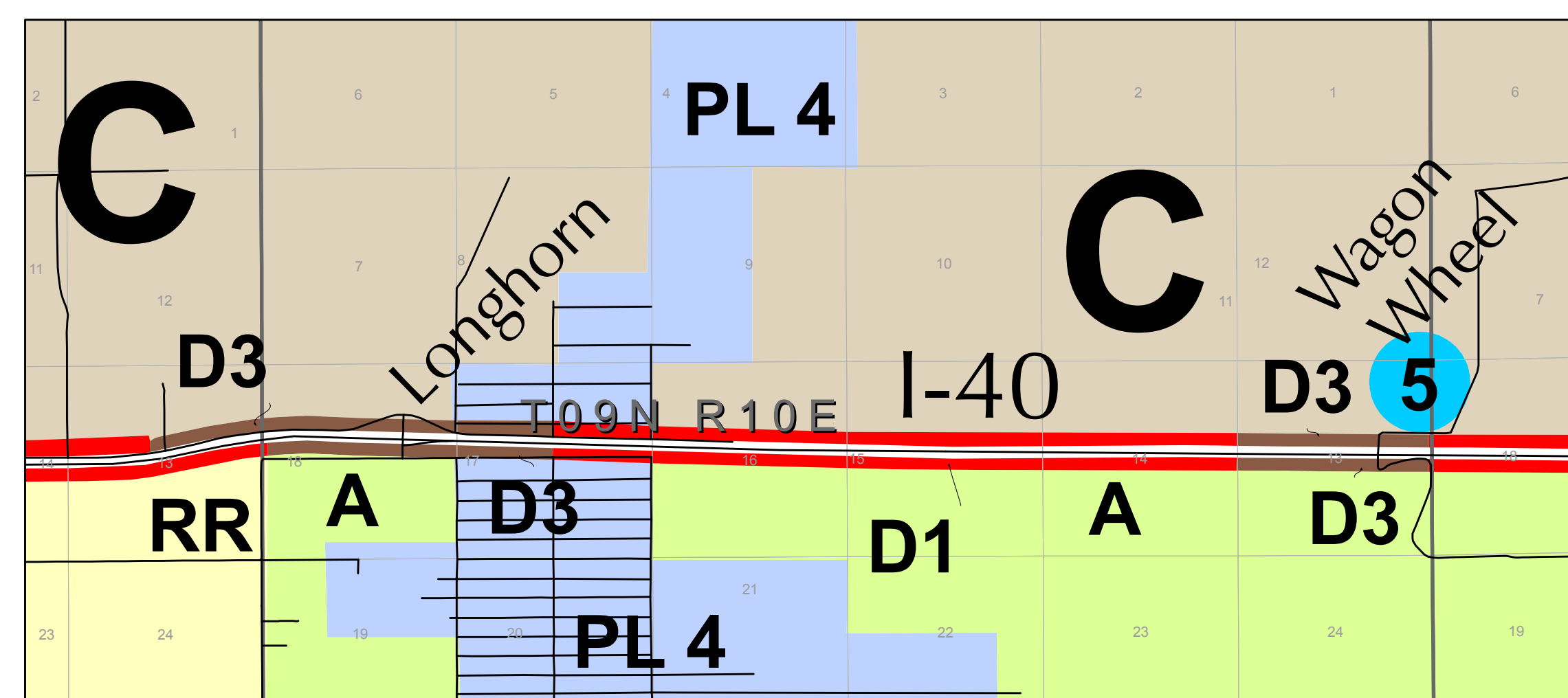
Inset for NM 41 Corridor



County Map



Insets for I-40 Corridor



County Zoning Districts

- D1 MINOR DEVELOPMENT
- D2 MAJOR DEVELOPMENT
- D3 MAJOR DEVELOPMENT
- RR RURAL RESIDENTIAL
- A AGRICULTURAL (40 ACRE MINIMUM)
- AP-5 AGRICULTURAL PRESERVATION (5 ACRE MINIMUM)
- AP-10 AGRICULTURAL PRESERVATION (10 ACRE MINIMUM)
- AP-40 AGRICULTURAL PRESERVATION (40 ACRE MINIMUM)
- PL PREPLATTED LANDS
- C CONSERVATION (40 ACRE MINIMUM)
- RCP RURAL COMMUNITY PRESERVATION DISTRICT
- VCP VILLAGE COMMUNITY PRESERVATION
- SU SPECIAL USE (NUMBERED)
- SOLID WASTE MANAGEMENT DISTRICT (NUMBERED)
- INCORPORATED MUNICIPALITY
- Municipal Limits
- County Boundary

Note: D1, D2, and D3 are districts with 350 foot setbacks from the highway right-of-way boundary.

